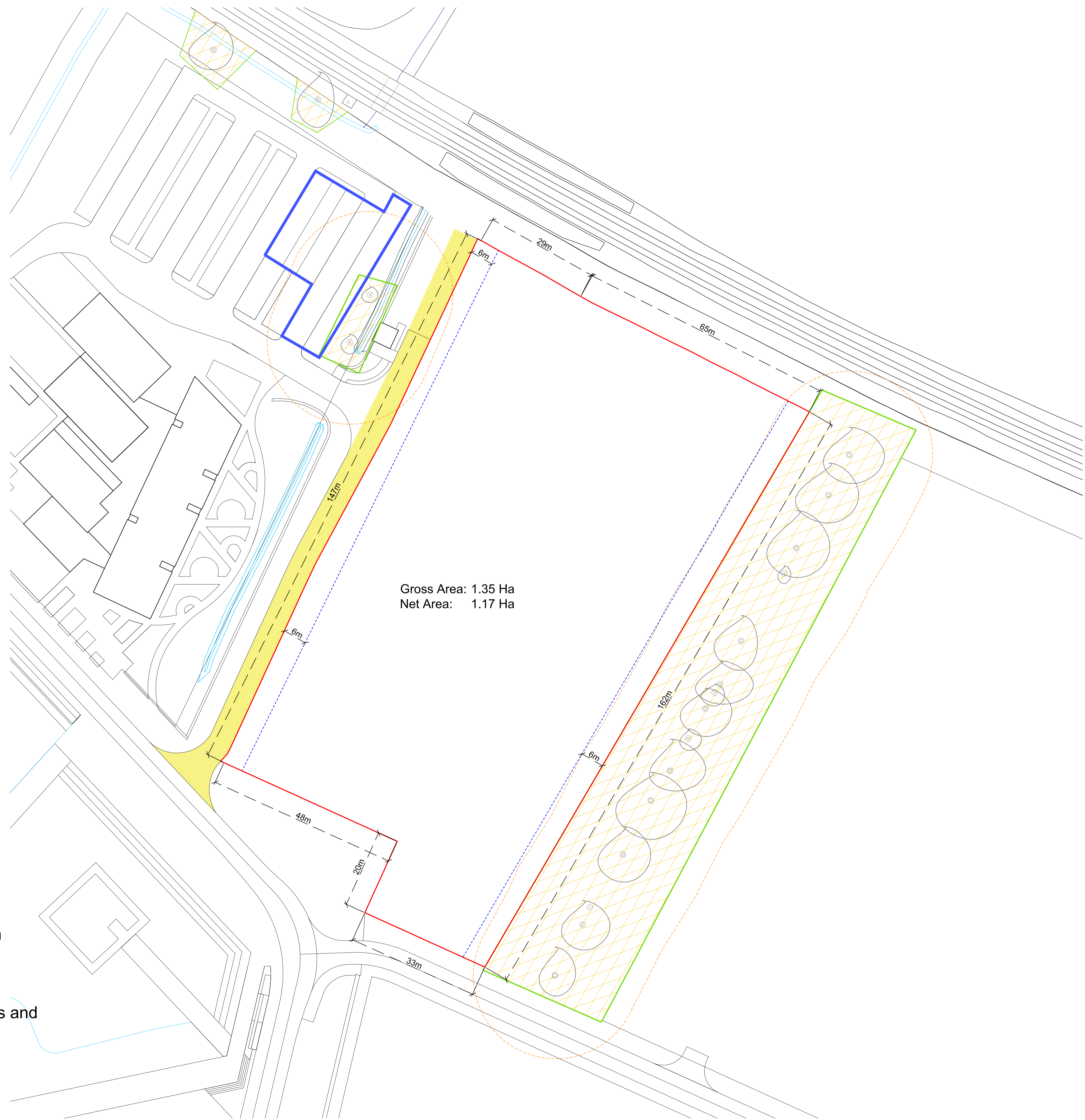



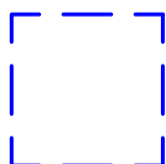



General Notes

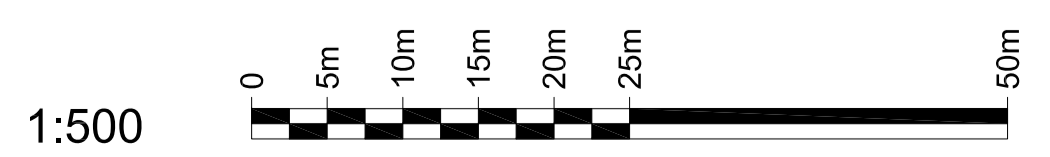
1. Dimensions in millimetres unless stated otherwise.
2. Levels are in metres AOD unless stated otherwise.
3. Dimensions govern. Do not scale off drawing.
4. All dimensions to be verified on site before proceeding.
5. All discrepancies to be notified in writing to 7N Architects LLP.

© 7N Architects LLP 2018



Gross Area: 1.35 Ha  
Net Area: 1.17 Ha

-  Boundary of Plot 11 (incorporating Plot 12)
-  Build Zone Setback
-  Right of Access
-  Protected Tree Belts (Root Protection Zone currently with British Standard Criteria)
-  Tree Protection: Built Development Exclusion Zone (except roads, paths and minor earthworks)



Rev	Date	Reason For Issue	Chk
D	09.08.18	Boundary revised to align with right of access	HK
C	23.03.18	Plot 10 As Built Added	HK
B	12.11.13	Revisions to Build Zone	HK
A	12.11.12	Expanded to Include Plot 12	HK



Client Highlands and Islands Enterprise		
Project Inverness Campus		
Drawing Title Plot 11 Title Plan Incorporating Plot 12		
Status For Information		
Scale 1:500	Paper Size @A1	Date 01.08.12
Project No. 003	Draw No. A511	Rev No. D