

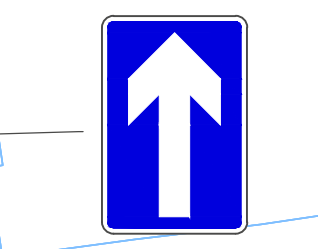


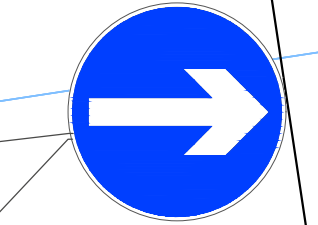






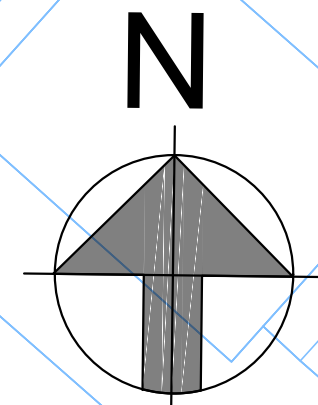


ISO FULL BLEED A1 841 X 594 MM



NOTES

1. Do not scale from this drawing, work to figured dimensions only. If in doubt refer to Project Manager for clarification.
2. This drawing is based upon the external works layout 0420-SEW-ZZ-00-DR-L-301100.dwg received on the 11/09/23.
3. Lining and signing to be in accordance with the Roads in Hertfordshire Section 4 Chapter 16 and Traffic Signs Regulations and General Directions (TSRGD) 2016.
4. This drawing should be read in conjunction with all other relevant project drawings and specifications.
5. Any indication of site boundaries are to be considered diagrammatic.
6. This strategy proposal drawing is indicative and for discussion purposes only. No construction should be undertaken using this drawing as a basis.
7. This drawing outlines TSRGD-related traffic signs and road markings only. No bespoke signage or road markings has been considered as part of this plan.
8. The purpose of this drawing is to only provide an outline of applicable for traffic signs and road markings on the basis of the External Works Layout 0420-SEW-ZZ-00-DR-L-301100.dwg received from Faircloth Construction Ltd on 11/09/23. The Business Park proposals themselves are the responsibility of the relevant organizations.
9. This is a preliminary layout only and has not been subjected to a Road Safety Audit.

KEY

- Site Boundary
- Proposed Road Sign location (indicative)
- Proposed Road Marking (colour and type may vary)

REV	DATE	REVISION DESCRIPTION / DETAILS	DRN BY	CHKD BY	APRVD BY
	15/09/23	Initial draft			
			KH		



CLIENT:



JOB TITLE:

WATFORD BUSINESS PARK

DRAWING TITLE:

INTERNAL HIGHWAY SIGNAGE STRATEGY

STATUS:

WORK IN PROGRESS

DRAWING NO:	REV:	SCALE AT A1:
M001267-3-1-DR-1200-101	A	1:500

DRAFT

The way the world moves. E